


<https://www.google.com/maps/@51.4370161,-2.6095837,14z/data=!3m1!4b1!4m3!11m2!2suitGvPIFTGWA4A7LhiskVA!3e3?entry=ttu>

Please add: Location, Notes (Locked/unlocked; is it official, institutional, organic, etc.? Who might own it? Is it in good condition? Are the notices up to date?), image

In the allotments at the top of Dame Emily Park, perhaps owned by the allotments, needs cleaning and unlocking



Situated in and managed by the Coop on North St., well kept and maintained with new information. Needs expanding!



On the door of Workout Bristol, North Street. Glass was damaged and needed replacing





^ Location next to railway bridge on Ashton Drive, locked, informal?, unsure who owns this.
Link to Google map pin: <https://goo.gl/maps/or8ZKe3V6BXGs7Hi8>



^ Located in front of Ashton Vale Church, locked, institutional, owned by Ashton Vale Church.



^ Located on Risdale Road, opposite Langley Crescent, locked, official. Likely owned by local neighbourhood group?



^ Located within community hall of Ashton Vale Community Centre, unlocked, informal, owned by Ashton Vale Community Centre.

Link to Google map pin: <https://maps.app.goo.gl/cngGLnuoxjuVQLdm7>





Location-<https://goo.gl/maps/X1G6oH2phEvKSmY78>
Near the Bedminster Railway station.

Notes- R1

It is locked, in front of a park, next to Bedminster railway station, it has graffiti on it so it is not obvious, and not much noticed by pedestrians, provided by SWEB caring for the environment. It has notices of yoga and dance classes.



Location -Marksbury Road Library.

<https://goo.gl/maps/ewt7mx2y9Y6UdtFY6>

Notes- R2

Community notice board in front of Marksbury Road library, and it is locked by the library. It shows activities inside the library as clubs and IT support.



Location - Parson Railway Station.

<https://goo.gl/maps/KGCNB586An31phSX8>

Notes-R3

It is a community rail noticeboard, it is locked and it is on parson Street railway station. There are adverts for food club community activities and other train info.



Name- United Reformed Church. Location-<https://goo.gl/maps/b6vVbf56Vip1JFph9>

Notes- R4

It is United reform Church Bedminster, it is locked and the glass is broken.

It has some community centre activities advertised as food clubs, exhibitions and cafes.



Location - West Street Notice Board.

<https://goo.gl/maps/PF2auVVgpApniNyi8>

Notes-R5

It is called west street notice, it is near 77 west street app 1-10. It is locked and has adverts for repair cafes and parks.



Location - Bedminster Library.

<https://goo.gl/maps/WLSBcPA3YsKwuJk59>

Notes-R6

It is on the facade of Bedminster library, only A4 paper, no board. It shows activities within the library



Informal Notice Board

Location - Old police station Bedminster

<https://goo.gl/maps/xYb8LPx2sx8fCoyY6>

Notes-R7

Informal noticeboard on corner of street.



^ Located in lobby/inside entrance of Ashton Vale Community Centre, unlocked, informal, owned by Ashton Vale Community Centre.

Link to Google map pin: <https://goo.gl/maps/Kdw4jbnzQGoyBqg49>





^ Location outside Ashton Vale Primary School, locked, official, owned by the school.
Link to Google map pin: <https://maps.app.goo.gl/qKc74m6PPouUGBis7>



^ Location by Convenience Store Ashton News, locked, informal, perhaps owned by store, unsure?

Link to Google map pin: <https://goo.gl/maps/iJKvVbSbj9SZCYRr8>



Ashton Vale Community Notice Board

NOTICE
NIGHT
ASHTON VALE COMMUNITY BOARD
WE WELCOME YOUR COMMENTS
ON ALL ASHTON VALE COMMUNITY MATTERS

LET'S
COMMUNITY

^ Location on Silsbury Road by Ashton Vale Youth/Social Club, locked, official, owned by local neighbourhood group?

Link to Google map pin: <https://goo.gl/maps/ZQKTiNEXJhHoQ12U9>



^ Located outside entrance of Ashton Vale Community Centre, locked, informal, owned by Ashton Vale Community Centre.

Link to Google map pin: <https://goo.gl/maps/JSv2rsoFZpDpu6xo7>

Victoria Park and Windmill Hill



Fraser St – opposite greenway & park end of Newport Street

- Saw lots of these Good Garden awards - people love this trail!



By Windmill Close - bottom of Victoria Park



East end of St Mary Redcliffe CofE primary school

St Michaels and All Angels CofE Church






Signs or opportunities for signs at every entrance to Victoria Park













Pin location - <https://maps.app.goo.gl/WSebkEPfGu2cLcnp9>



Pin location - <https://maps.app.goo.gl/YwLMZdD9QczXLyN36>



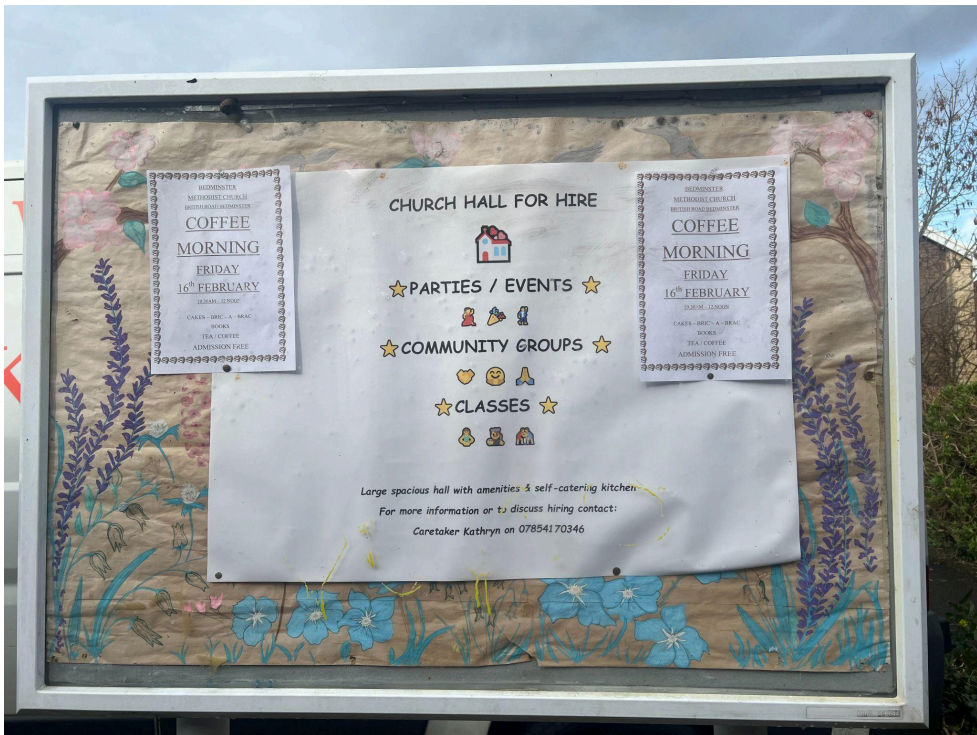
Pin location - <https://maps.app.goo.gl/1DjEUNm3eHtuzrMT9>



Pin location - <https://maps.app.goo.gl/Yn4s2rrj3FcWmTRY6>



Pin location - <https://maps.app.goo.gl/GBEsZdRfWGY3n7ii6>



Bedminster Methodist Church

The board does not have a key and has no access and is under the control of the church. On the board, an advertisement for renting a church hall for parties, classes and events is installed. The morning coffee program has been informed. Training classes have also been announced, but their date has passed.

Pin location - https://maps.app.goo.gl/n9zqhrP2Tnm5toRW6?q_st=iw



South St Park

It does not have a key and the board is under the supervision of the council. The board is dirty and the effects of vandalism can be seen. Some notifications are out of date. Advertisements are pasted on the board.

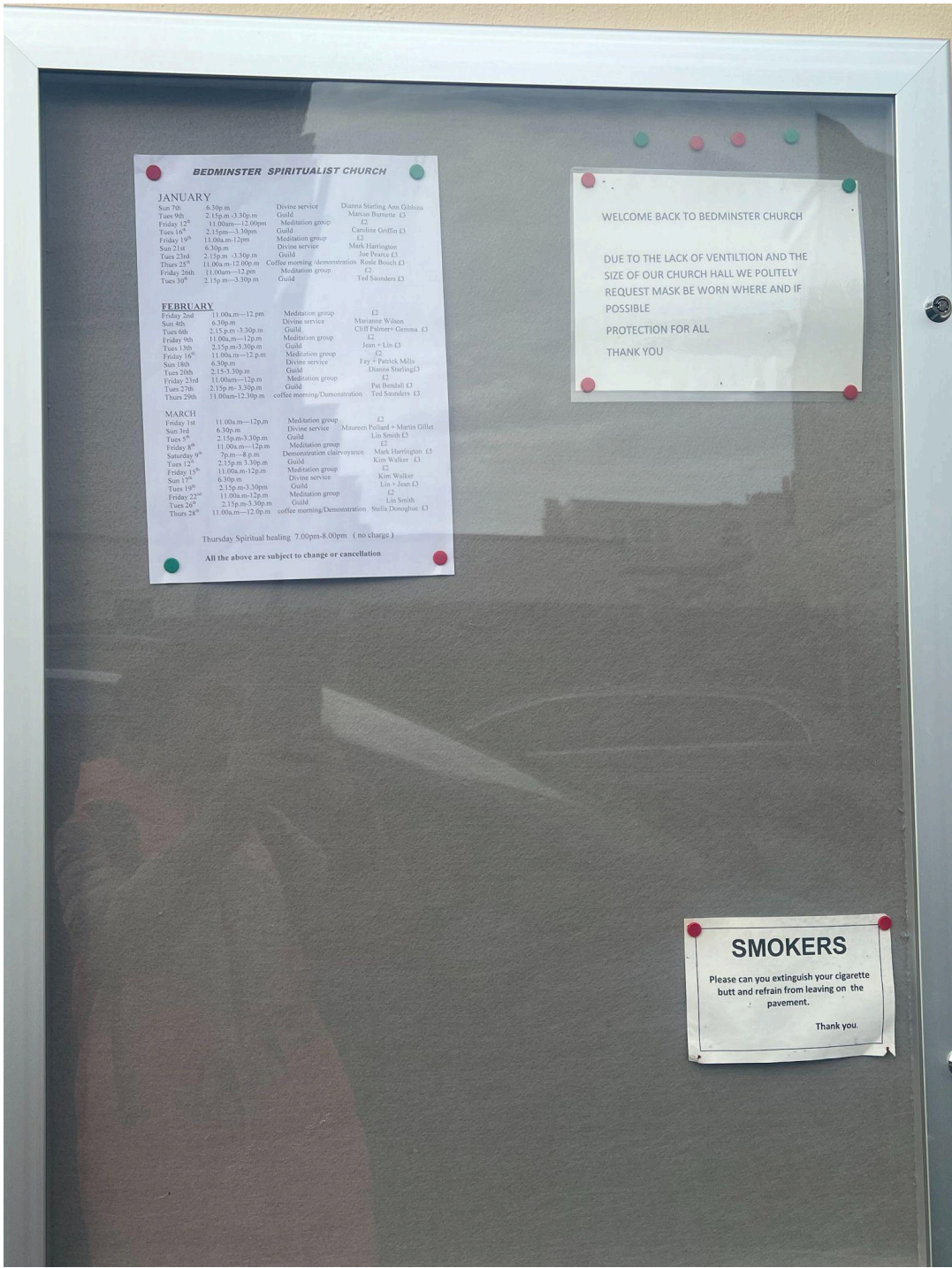
Pin location - https://maps.app.goo.gl/LZAG3knnW9k4ZwpU7?g_st=iw



St Aldhelm's Church

It does not have a key and the board is for the church, but it cooperates with the neighborhood community. Part of the board is empty and usable.

Pin location - https://maps.app.goo.gl/jNQrcFMUPdVKHmiy9?g_st=iw



Bedminster Spiritualist Church

It has no key and the board is for the church. It wrote only church programs. Most of the board space is empty and usable.

Pin location - https://maps.app.goo.gl/a3ePJZmEX58wsJJ8?q_st=iw

